













Salt Spring Island Civic Sites (Non-CRD)

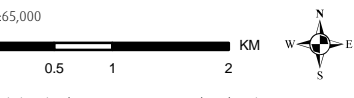
-  Floatplane Terminal
-  Ambulance Station
-  Community Hall
-  Museum
-  Coastguard Station
-  Fire Hall
-  Health Care Facility
-  Police Detachment
-  Recreation Site
-  School
-  BC Ferry Terminal

CAPITAL REGIONAL DISTRICT

Salt Spring Island Service Delivery Areas



1:65,000


















Projection: Universal Transverse Mercator, Zone 10, North, North American Datum 1983.

DISCLAIMER
 Important: This map is for general information purposes only. The Capital Regional District (CRD) makes no representations or warranties regarding the accuracy or completeness of this map or the suitability of the map for any purpose. This map is not for navigation. The CRD will not be liable for any damage, loss or injury resulting from the use of the map or information on the map and the map may be changed by the CRD at any time.

November 2010 | ServiceDeliveryArea_SSI.mxd | gis@crd.bc.ca

CRD Service Areas & Locations

 Animal Care	 Emergency Program Facility	 Solid Waste Transfer Station
 Building Inspection	 Library	 Swimming Pool
 Bylaw Enforcement	 Recreation Centre	 Theatre
 Bus Yard	 Septage Facility	 Water Service Area
 CRD Housing (Grants)	 Small Craft Harbour	 Sewer and Source Control